

- Persistenter Identifier:** 1568626070802
- Titel:** Anleitung zur geographischen Ortsbestimmung : vorzüglich  
vermittelt des Spiegelsextanten
- Autor:** Bohnenberger, Johann Gottlieb Friedrich von
- Ort:** Göttingen
- Maße:** VIII Seiten, 5 ungezählte Blätter, 514 Seiten, VII gefaltete Blätter : 7  
Illustrationen
- Datierung:** 1798
- Signatur:** 1G 2912
- Strukturtyp:** monograph
- Lizenz:** <https://creativecommons.org/licenses/by-sa/4.0/>
- PURL:** <https://digibus.ub.uni-stuttgart.de/viewer/image/1568626070802/1/>
- 
- Abschnitt:** Tafel VI
- Strukturtyp:** illustration
- Lizenz:** <https://creativecommons.org/licenses/by-sa/4.0/>
- PURL:** [https://digibus.ub.uni-stuttgart.de/viewer/image/1568626070802/547/  
LOG\\_0042/](https://digibus.ub.uni-stuttgart.de/viewer/image/1568626070802/547/LOG_0042/)

s  
c

Fig. 47.

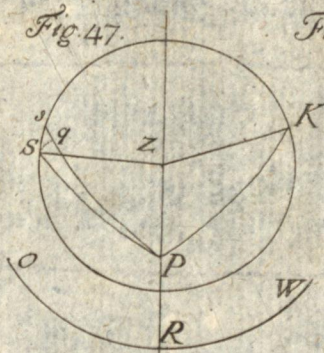


Fig. 49.

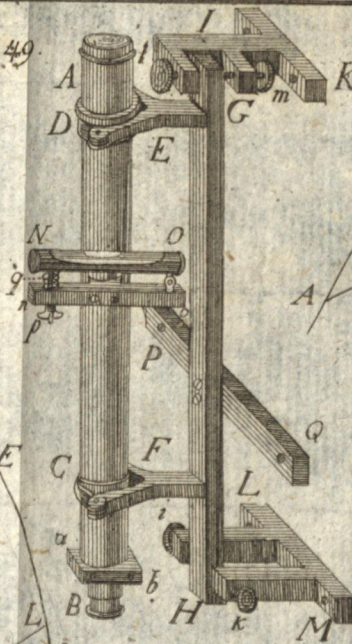


Fig. 50.

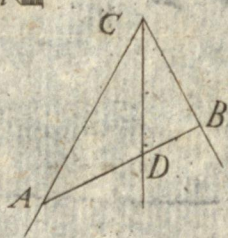


Fig. 48.

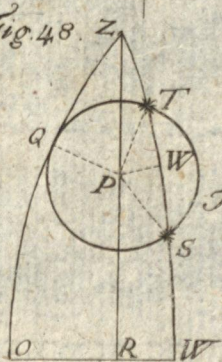


Fig. 53.

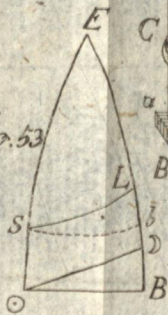


Fig. 51.

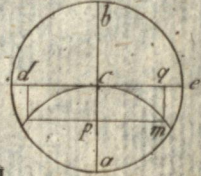


Fig. 45.

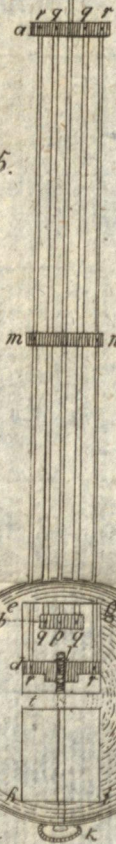


Fig. 52.

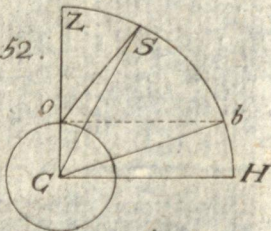


Fig. 54.

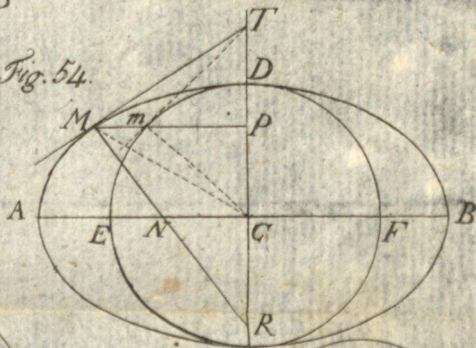


Fig. 55.

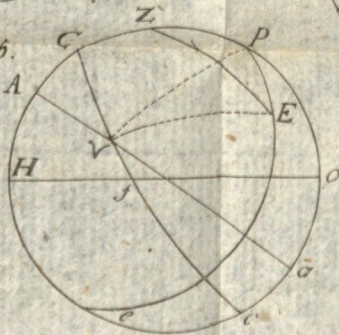


Fig. 57.

